

SKEENA-QUEEN CHARLOTTE REGIONAL DISTRICT
BY-LAW NO. 323

A By-Law to Adopt a System of House Numbers for the Settlement of Sandspit

WHEREAS the Extended Service House Numbering Bylaw No. 244, 1994 authorizes the Regional District to number buildings within the District;

NOW THEREFORE the Skeena-Queen Charlotte Regional District, in open meeting assembled, enacts as follows:


1. A system of house numbering is hereby adopted for the Settlement of Sandspit. The said system shall be shown on the plan attached to and forming part of this Bylaw; which plan shall be known as "Schedule A of Bylaw No. 323";
2. Numbers are hereby assigned and shall be affixed to buildings and structures as indicated on the aforementioned plan shall be shown as "Schedule A of Bylaw No. 323";
3. Numbers assigned to buildings and structures shall be so placed as to be easily read from the road upon which such building or structure is deemed to front as indicated by the numbers assigned on the aforementioned Schedule 'A';
4. The Board may, at its discretion, order that any numbers attached or otherwise applied to any building or structure that are incorrect and cause confusion, be removed; and
5. This Bylaw may be cited as "Skeena-Queen Charlotte Regional District Settlement of Sandspit House Numbering Bylaw 323, 1997.


READ A FIRST TIME this 13 day of December, 1996.

READ A SECOND TIME this 07 day of November, 1997.

READ A THIRD TIME this 07 day of November, 1997.

RECONSIDERED and FINALLY PASSED AND ADOPTED this 28 day of November 1997.


E. Wampler
Chairman


B.E. Barnewall, CMC
Secretary-Treasurer

I hereby certify that this is a true copy "Skeena-Queen Charlotte Regional District Settlement of Sandspit House Numbering Bylaw 323, 1997 .

Secretary

Date

SANDSPIT

Updated House Numbering System

The original Sandspit house numbering system was done in 1981 by the MIAPC. Bylaw 323 updates the system by showing new subdivisions etc.

- 593** Unchanged numbers
- 595** New or changed numbers assigned to match existing system (previous numbers are in italics ie: (593))

Main Principals:

- Odd house numbers are located on the east and north side of the street
- Even house numbers are located on the west and south side of the street
- House numbers increase from north to south, and from east to west
- New house numbers will be assigned using a frontage measurement of 30m (100 ft.)
- House numbers are assigned by driveway access to the street

See Notes for particular exceptions or cases.


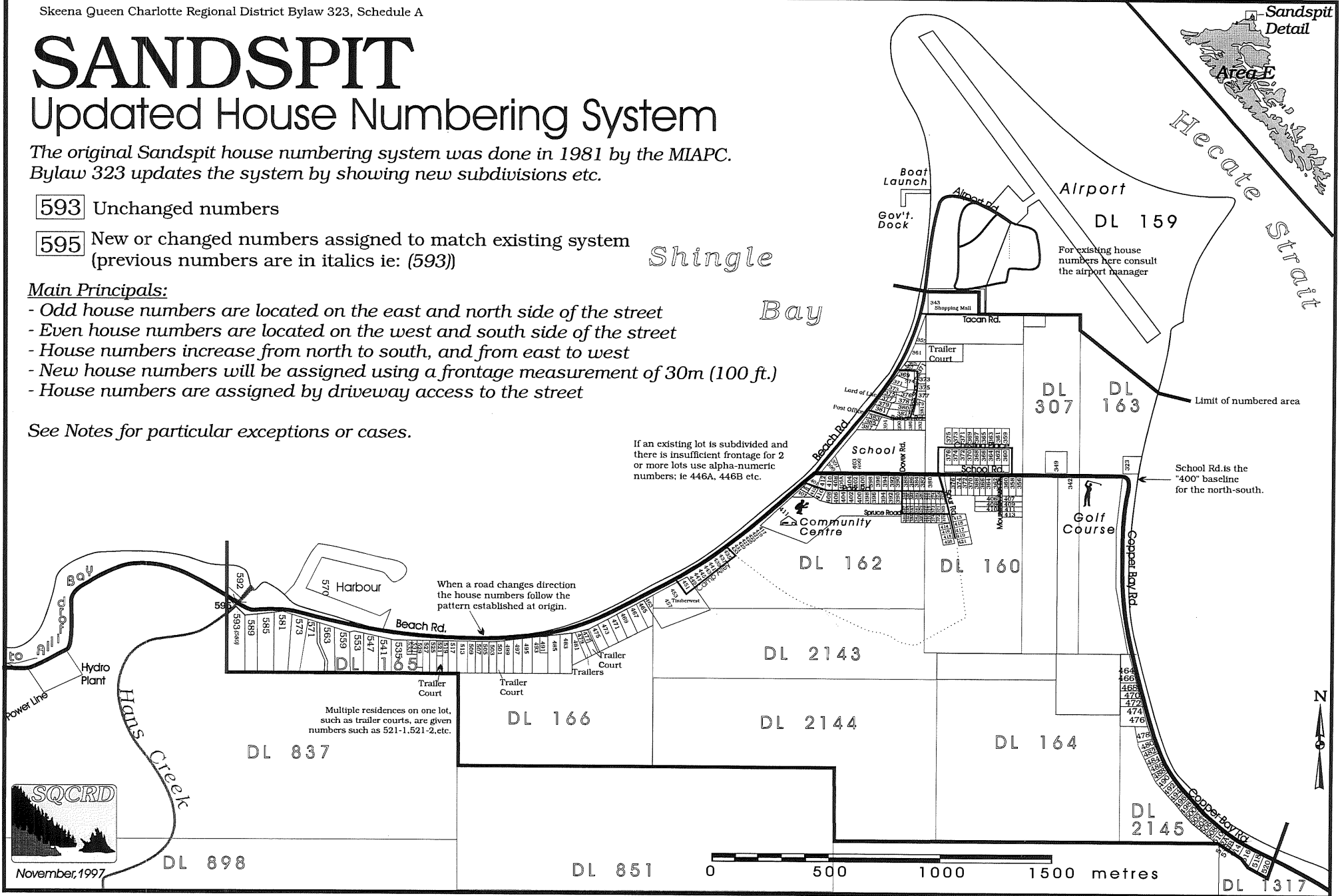
If an existing lot is subdivided and there is insufficient frontage for 2 or more lots use alpha-numeric numbers; ie 446A, 446B etc.

When a road changes direction the house numbers follow the pattern established at origin.

Multiple residences on one lot, such as trailer courts, are given numbers such as 521-1,521-2, etc.

For existing house numbers here consult the airport manager

School Rd. is the "400" baseline for the north-south.



November, 1997